

50/84

BOCA WOODS COUNTRY CLUB PLAT 10

A PART OF BOCA WOODS COUNTRY CLUB, A P.U.D.
SITUATE IN SECTION 24, TOWNSHIP 47 SOUTH, RANGE 41 EAST,
PALM BEACH COUNTY, FLORIDA.

50/84

STATE OF FLORIDA
COUNTY OF PALM BEACH
THIS PLAT WAS FILED FOR
RECORD AT _____ DAY OF
AD. 1984 AND DULY RECORDED
IN PLAT BOOK _____ ON PAGES
AND _____
JOHN B. DUNKLE, CLERK
CIRCUIT COURT
BY: _____, D.C.

BOCA WOODS COUNTRY CLUB PLAT 8
P.B. 49 , PGS. 134-137

SHEET 3 OF 3

BOCA WOODS COUNTRY CLUB
PLAT 8
P.B. 49 , PGS. 134-137

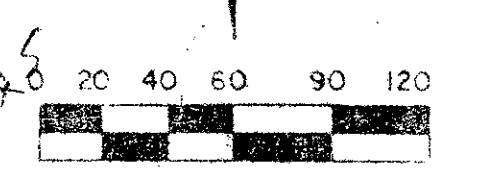

BOCA WOODS COUNTRY CLUB
PLAT 9
P.B. 49 , PGS. 138-139

WATER MANAGEMENT TRACT
L-26
3.87 AC.

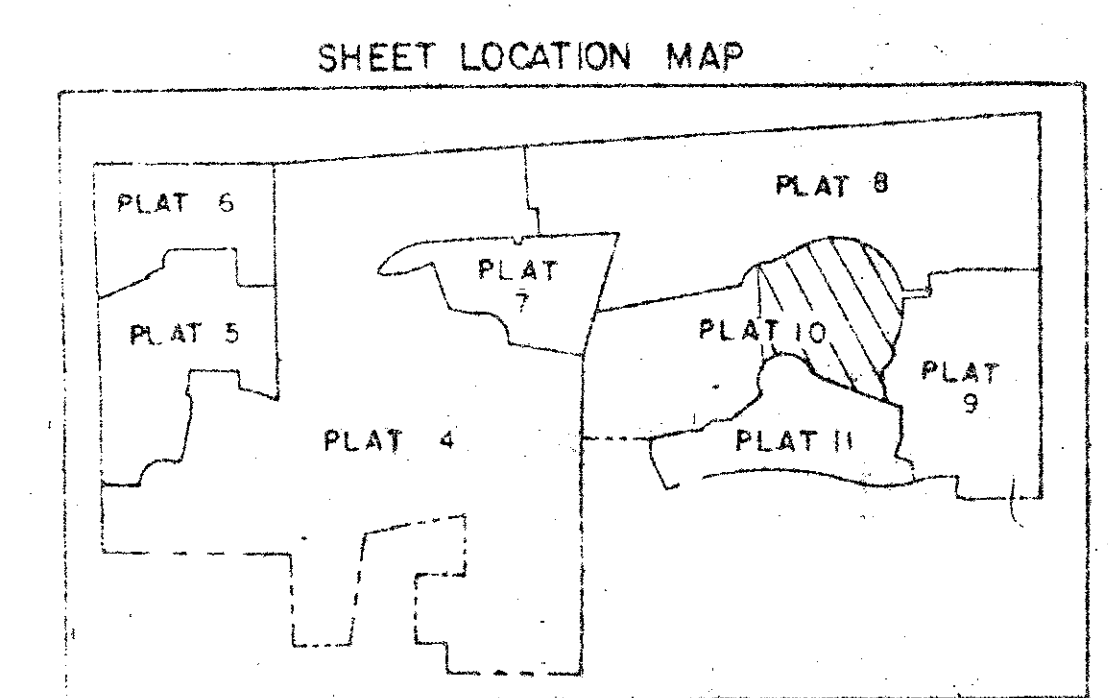
TO BE MAINTAINED BY BOCA WOODS
HOMESOWNERS ASSOC. INC. SEE DEDICATION #4

UNPLATTED

| NO. | DELTA | RADIUS | LENGTH |
|-----|-------------|---------|--------|
| C1 | 27° 21' 57" | 540.00 | 182.39 |
| C2 | 48° 11' 23" | 25.00 | 21.03 |
| C3 | 48° 11' 23" | 25.00 | 21.03 |
| C4 | 48° 11' 23" | 25.00 | 21.03 |
| C5 | 48° 11' 23" | 25.00 | 21.03 |
| C6 | 4° 49' 49" | 1354.15 | 114.16 |
| C7 | 6° 14' 23" | 175.00 | 19.06 |
| C8 | 23° 45' 29" | 120.00 | 49.16 |
| C9 | 23° 45' 29" | 120.00 | 49.16 |
| C10 | 7° 24' 18" | 35.00 | 3.25 |
| C11 | 3° 42' 16" | 340.00 | 21.93 |
| C12 | 27° 08' 47" | 50.00 | 23.89 |
| C13 | 42° 58' 39" | 50.00 | 37.51 |
| C14 | 39° 50' 23" | 50.00 | 34.77 |
| C15 | 39° 50' 23" | 50.00 | 34.77 |
| C16 | 39° 50' 23" | 50.00 | 34.77 |
| C17 | 42° 24' 01" | 50.00 | 37.00 |
| C18 | 44° 19' 51" | 50.00 | 38.89 |
| C19 | 6° 10' 33" | 290.00 | 5.53 |
| C20 | 46° 03' 48" | 50.00 | 45.20 |
| C21 | 46° 03' 48" | 50.00 | 45.20 |
| C22 | 46° 03' 48" | 50.00 | 45.20 |
| C23 | 46° 03' 48" | 50.00 | 45.20 |
| C24 | 46° 03' 48" | 50.00 | 45.20 |
| C25 | 46° 03' 48" | 50.00 | 45.20 |
| C26 | 46° 03' 48" | 50.00 | 45.20 |
| C27 | 4° 26' 25" | 340.00 | 26.35 |
| C28 | 3° 42' 16" | 465.00 | 50.07 |
| C29 | 3° 42' 16" | 465.00 | 50.07 |
| C30 | 2° 15' 23" | 120.00 | 44.32 |
| C31 | 1° 30' 06" | 120.00 | 5.24 |
| C32 | 15° 13' 03" | 175.00 | 46.48 |
| C33 | 39° 50' 23" | 175.00 | 121.68 |
| C34 | 34° 35' 18" | 175.00 | 165.64 |
| C35 | 21° 28' 23" | 175.00 | 65.59 |
| C36 | 6° 14' 20" | 175.00 | 15.36 |
| C37 | 16° 09' 38" | 120.00 | 33.85 |
| C38 | 7° 35' 52" | 120.00 | 15.91 |
| C39 | 6° 10' 33" | 165.00 | 17.76 |
| C40 | 28° 11' 00" | 175.00 | 86.08 |
| C41 | 38° 30' 42" | 175.00 | 120.68 |
| C42 | 38° 30' 42" | 175.00 | 120.68 |
| C43 | 28° 11' 00" | 175.00 | 86.08 |
| C44 | 4° 26' 25" | 465.00 | 36.04 |
| C45 | 11° 37' 14" | 465.00 | 94.34 |
| C46 | 7° 57' 08" | 465.00 | 64.54 |



Subdivision Boca Woods CC 10
BOOK 50 PAGE 84
FLOOD ZONE B FLOOD MAP # 1000
QUAD # 69 ZONING RS
BE PUD ZIP CODE 33403
PUD NAME Boca Woods



0215-303
50/84

Meridian Surveying and Mapping Inc.
WEST PALM BEACH, FLORIDA

| | |
|-------------|-----------|
| DRAWN | DATE |
| M.E.H. | JAN. 1984 |
| CHECKED | SCALE |
| | 1" = 60' |
| DRAWING NO. | |
| 82-P-051 | |

BOCA WOODS COUNTRY CLUB
PLAT 10

DRAWING NUMBER

DRAWING NUMBER

DRAWING NUMBER

